







	Structure Hardening	Identify ways to strengthen buildings to resist wildfire damage.
	Defensible Space Assessments	Evaluate the immediate area around your properties to reduce fire risk.
	Wildfire Hazard Analysis	Analyze historical fire data to identify and mitigate potential hazards.
	Community Enhancement	Highlight and build upon the positive aspects of your community while addressing vulnerabilities.
	Vulnerable Structure Identification	Assess and pinpoint the most at-risk buildings within your area.
	Fire Behavior Analysis	Provide detailed information on flame lengths and rates of spread in high-risk zones.
	Risk Mitigation Planning	Develop strategies to prevent severe wildfire impacts in the most exposed regions.
	20-Year Historical Weather Data	Conduct long-term weather analyses to inform and enhance your community's protection measures.
	Vegetation Health Assessment	Utilize near-infrared imagery to assess the health of vegetation, identifying areas of concern.

... and many other **customized** options to fit your needs!

We want to partner with you. Contact Property Guardian today to learn more about our analysis and how we can assist you and your community.



Paul Brady
WE-15457A